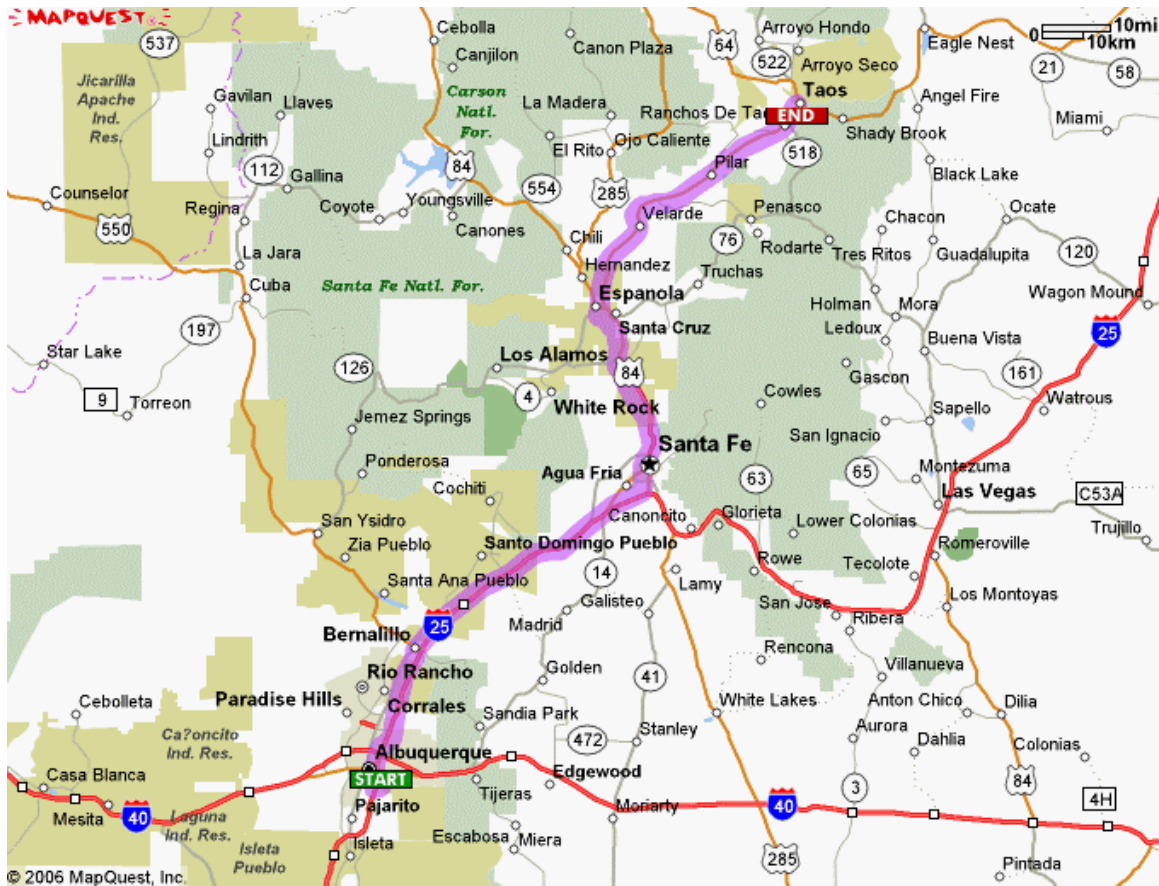











Directions from the Albuquerque International Sunport (airport) to Taos, New Mexico



- | | | |
|---|--|--------------------------------|
|  | 1: Start out going EAST on SUNPORT BLVD SE toward SUNPORT LOOP SE. | <0.1 miles Map |
|  | 2: SUNPORT BLVD SE becomes SUNPORT LOOP SE. | 0.7 miles Map |
|  | 3: Turn SLIGHT RIGHT onto SUNPORT BLVD SE. | 0.9 miles Map |
|  | 4: Merge onto I-25 N toward I-40 / DOWNTOWN & SANTA FE. | 60.0 miles Map |
|  | 5: Merge onto US-285 N / US-84 N via EXIT 282 toward LOS ALAMOS / TAOS / SANTA FE-PLAZA. | 28.4 miles Map |
|  | 6: Stay STRAIGHT to go onto N RIVERSIDE DR / NM-68 N. Continue to follow NM-68 N. | 45.3 miles Map |
|  | 7: NM-68 N becomes PASEO DEL PUEBLO NORTE / US-64. | <0.1 miles Map |
|  | 8: Turn RIGHT onto BARELA LN. | <0.1 miles Map |
|  | 9: End at Taos, NM US | Map |

Total Est. Time: 2 hours, 28 minutes **Total Est. Distance:** 135.64 miles